



AGENDA ITEM NO.7

FILWOOD, KNOWLE AND WINDMILL HILL NEIGHBOURHOOD PARTNERSHIP

25 September 2012

Report of: Kurt James, Neighbourhoods Department

Title: Area Coordinator Report for Information and Decision

Contact: 0117 908 4350/kurt.james@bristol.gov.uk

Recommendations

This report is from the Area Co-ordinator. It is for information and decision and Neighbourhood Partnership members are recommended to:

1. Note Neighbourhood Partnership Action Plan Update
2. Note Neighbourhood Forum Meeting updates
3. Note Roll Out of 20 MPH Speed Limit update
4. Agree to Hold a Neighbourhood Partnership Community Cohesion Workshop
5. Note Employment and Enterprise Strategy
6. Note the Endeavour: Raising Aspirations Project Launch
7. Note Mayor and Police Commissioner Elections
8. Note Land Surplus to Requirements

1. Neighbourhood Partnership Action Tracker. See Appendix A

Appendix A shows the status of the actions generated at the last Neighbourhood Partnership meeting and will be used to capture all partnership generated actions.

2. **Neighbourhood Partnership Action Plan 2012-13. See Appendix B**
Following the 17 May 2012 Neighbourhood Partnership Action Plan meeting and conversations with partner agencies the attached action plan has been drawn up.

The Action Plan is a working document that can be added to or taken away from so that it can reflect partnership circumstances as they change over the course of the year. It is also designed to capture the aspirations of wards within the partnership and strategic aims and issues that we have control over.

As can be seen from the action plan update, the partnership is making good progress on this year's actions.

3. Neighbourhood Forum Meeting Updates.

Windmill Hill Neighbourhood Forum meeting 25 June 2012 at Victoria Park Bowling Club. See Appendix C

- Cotswold Road North: Criminal damage to & thefts from Motor Vehicles & Garages. Property (possibly) stolen being left in hedgerows on Cotswold road open space.

Next meeting is on 7 March 2012 at Broad Plain Rugby Club.

Knowle Neighbourhood Forum meeting 6 July 2012 at Redcatch Community Centre. See Appendix D.

The following priorities were identified:

- Anti-social behaviour at Redcatch Park - this is occurring in the evenings and over the weekends
- Cycling on pavements - this is taking place on Wells Road outside of the shops near to the junction of Broadwalk
- Obstructive Parking on the corner of Stoneleigh Road, Stoneleigh Crescent and Broadwalk.

Filwood Neighbourhood Forum meeting 1 August 2012 at Knowle West Health Park. See Appendix E.

The following priorities were identified:

- Drug dealing (all times) - Melvin Square/Daventry Road
- Anti-social behaviour (school holidays and evenings) - Dakin Close
- Street drinking and associated anti-social behaviour (daytime) - Leinster Avenue shops

Neighbourhood Escalated Action Plans

Filwood

Drugs Plan – (Lead – PS Sweeting)

The Mede and Inns Court

Windmill Hill

Victoria Park – ASB / Crime

NP took lead 13/07/2010

Future Neighbourhood Forum Meetings:

Ward	Meeting Date & Time	Venue
Windmill Hill	18 August 2012 7 pm to 9 pm	Star and Dove
Knowle	2 October 2012 7 pm to 9 pm	Knowle Community Centre
Filwood	7 November 2012 7 pm to 9 pm	Knowle West Health Park

4. Note Roll Out of 20 MPH Speed Limit update. See Appendix F

Bristol City Council has agreed to roll out 20 mph speed limits across the whole of Bristol. The roll out has been split into 6 phases, with this NP being in phase 2, meaning that consultation on the changes will start in the new year.

Neighbourhood Partnerships will have a role in recommending which roads should retain their 30 mph speed limits. Bristol City Council Highways Department will hold a series of local events to raise awareness of the upcoming changes during this time.

5. Community Cohesion Workshop and Training

Bristol City Council is offering to run a 3-hour Community Cohesion Workshop and training session for members of the Neighbourhood Partnership.

This training session will help the Neighbourhood Partnership to better understand the changing nature of its local community from an equalities perspective, practical ways in which we can promote and build cohesive communities, and the partnership's legal duties around equalities and community cohesion.

Recommendation

- That the Neighbourhood Partnership agrees to hold a Community Cohesion Workshop and training session in October 2012.

6. Employment and Enterprise Strategy

Bristol City Council is creating an Employment and Enterprise strategy as part of Bristol's response to the impact of welfare reform. This strategy, which will be completed in November 2012 about having actions and processes in place for generating jobs growth and improving access to jobs for disadvantaged groups.

The strategy will focus on generating jobs, improving access to employment, and growing self-employment and enterprise. The strategy will recognise and prioritise young people, disabled people, disadvantaged communities and people lacking skills and qualifications as groups of residents with the greatest need of assistance to access employment opportunities.

Filwood, Knowle and Windmill Hill Neighbourhood Partnership has been identified as one of 5 partnerships that will need a special focus within the strategy which will bring additional support to the area from April 2013.

The Neighbourhood Partnership will be asked to complete a questionnaire and participate in a focus group before the end of October 2012.

7. Note the Endeavour: the Raising Aspirations Project Launch

Starting at the end of September and continuing over the 2012-13 academic year, the Filwood, Knowle and Windmill Hill Neighbourhood Partnership, Bristol City Council and Ablaze will be working with Christ the King Primary School, Filwood, on an ambitious project to raise the aspirations of their school pupils.

Endeavour: the Raising Aspirations Project, named after the fifth and final space shuttle to be built, will bring a range of interesting and exciting influences and experiences into the classroom, take pupils out of the classroom to see and learn about how Bristol and the country works, and provide support for the teachers in the school.

Exposing school pupils to experiences that they have never had and giving them the chance to question and learn from people that do great things will raise aspiration levels and increase pupil's self-confidence.

The year will see pupils paired with reading and number buddies, mentors; visits from the Red Cross, Meet a Medic, Airbus, Rolls Royce, and Bristol Old Vic; trips to Cabot Circus, Temple Meads, the Council House, and the Bristol Port.

The project will also include a yearlong focus on introducing the concept of state, democracy, democratic institutions and the organs of the state to

school pupils in years 3, 4, 5 and 6. This will include classroom visits from Councillors, MPs, Police Inspectors and more, as well as trips to the Mansion House and Houses of Parliament.

8. Mayor and Police Commissioner Elections

Bookings are now being taken for the following Question Time events with the Bristol Mayor and Avon and Somerset Police and Crime Commissioner candidates. These events are free, but places must be booked in advance.

Avon and Somerset Police Crime Commissioner Question Time

Thursday 18 October, 7 - 9pm, The Council House, College Green, Bristol, BS1 5TR

To book your place visit <http://www.voscur.org/content/police-crime-commissioner-question-time-event> or call Voscur on (0117) 909 9949. If you'd like to submit a question for the event you can post these online at www.tinyurl.com/PCCquestions or call Matthew Symonds at Voscur. A range of questions will be chosen to be asked at the event.

Bristol Mayor Election Question Time (Southmead)

Monday 22 October, 6.30 - 9pm, The Greenway Centre, Doncaster Avenue, Southmead, BS10 5PY

To book your place visit <http://www.voscur.org/content/bristol-mayor-election-question-time-southmead> or call Voscur on (0117) 909 9949. If you'd like to submit a question for the event you can post these online at www.tinyurl.com/mayoralquestions or call Matthew Symonds at Voscur on (0117) 909 9949. A range of questions will be chosen to be asked at the event.

Bristol Mayor Election Question Time (Clifton)

Friday 2 November, evening exact time to be confirmed, The Great Hall, Wills Memorial Building, University of Bristol, Queens Road, Bristol

For more details visit <http://www.voscur.org/content/bristol-mayor-election-question-time-clifton>. If you'd like to submit a question for the event you can post these online at www.tinyurl.com/mayoralquestions or call Matthew Symonds at Voscur on (0117) 909 9949.

Bristol Mayor Election Question Time (Ashley, Easton and Lawrence Hill)

Thursday 8 November, evening exact time to be confirmed, Trinity Centre, Trinity Road, Lawrence Hill, Bristol

For more details visit <http://www.voscur.org/content/bristol-mayor-election-question-time-ashley-easton-and-lawrence-hill> or call (0117) 903 9975. If you'd like to submit a question for the event you can phone (0117) 903 9975,

email stacy@eastonandlawrencehill.org.uk or post these online at www.tinyurl.com/mayoralquestions

9. Note Land Surplus to Requirements. See Appendix G.

Knowle Depot, which is situated behind Preston Walk, Knowle, and accessed from Somerdale Avenue or Greenleaze, has now been declared surplus to Housing requirements by Bristol City Council.

Filwood, Knowle and Windmill Hill Neighbourhood Partnership ACTION TRACKER 2012-2013

This action tracker is part of the performance management framework for Neighbourhood Partnerships. Its purpose is to monitor actions agreed at the NP - they are completed and the outcome is reported back to the NP in the agreed or reasonable time.

	Date of NP	Action	Amount of money committed £	Is this action a devolved budget / service decision?	Does the action progress the NP action plan?	Does the action progress the Equality Duty?	To be completed by (person and date)	Who generated the action? Cllrs/other NP members/public	Date completed	Completed within the agreed timescale Yes/no?	Outcome Reported to NP	Date reported to NP
1	12.06.12	AC to request an update on the Microasphalt Programme in Pylle Hill Crescent		Yes	Yes	No	AC 25.09.12	Cllr	12.07.12	Yes	No	12.07.12 (relevant councillor)
2	12.06.12	The AC to circulate the correct Highways Annual Business Report information		Yes	Yes	No	AC 25.09.12	Cllr	14.06.12	Yes	Yes	14.06.12
3	12.06.12	Richard Gwyn to request an update on timescales involved for the Repair to the Notice Board, Marksbury Road Open Space		Yes	Yes	No	Richard Gwyn 25.09.12	Cllr	13.06.12	Yes	Yes	13.06.12
4	12.06.12	Matthew Kendall to provide a summary of the predicted impact of the changes in Welfare Reform and Localized Taxation Support in Filwood, Knowle and Windmill Hill		No	No	Yes	Matthew Kendall 25.09.12	Cllr	27.07.12	Yes	Sent to Democratic Services for distribution to NP members	25.09.12
5	12.06.12	Richard Gwyn to liaise with May Gurney over the correct process for disposal of non-recyclables		No	No	No	Richard Gwyn 25.09.12	NP Member	23.07.12	Yes	No	25.09.12
6	12.06.12	Jobs for Community Payback to be listed upfront for the forthcoming year		No	Yes	No	Richard Gwyn 25.09.12	Cllr	27.07.09	Yes	Yes	25.09.12
7	12.06.12	That the effectiveness of		No	Yes	No	Richard	Cllr		Yes	No. Agreement reached to	25.09.12

Filwood, Knowle and Windmill Hill Neighbourhood Partnership ACTION TRACKER 2012-2013

This action tracker is part of the performance management framework for Neighbourhood Partnerships. Its purpose is to monitor actions agreed at the NP - they are completed and the outcome is reported back to the NP in the agreed or reasonable time.



	Date of NP	Action	Amount of money committed £	Is this action a devolved budget / service decision?	Does the action progress the NP action plan?	Does the action progress the Equality Duty?	To be completed by (person and date)	Who generated the action? Cllrs/other NP members/public	Date completed	Completed within the agreed timescale Yes/no?	Outcome Reported to NP	Date reported to NP
		the changed Community Payback Financial Contribution be assessed after 12 months					Fletcher 12.06.13				evaluated change to service, and evaluation will take place towards then end of the financial year. NP Community Payback jobs to be reported to NP	
8	12.06.12	The AC to add Perrets Park to the <i>Improving Parks and Green Spaces and Environment</i> section of the Action Plan		Yes	Yes	No	AC 25.09.12	Cllr	13.06.12	Yes	Yes	13.06.12 (relevant councillor)
9	12.06.12	The AC to ensure Councilors receive a copy of the Knowledge Community Newsletter		Yes	Yes	No	AC 25.09.12	Cllr	14.06.12	Yes	14.06.12	14.06.12 (relevant councillor)

Summary

	Quarter 1	Quarter 2	Quarter 3	Quarter 4	TOTAL 1 st April – 31 st March 2013
Number of actions	9				
Amount of funding committed	0				
Number of actions completed within time	9				
Number of outcomes reported to NP	7				
Number of actions generated by Cllrs	6				
Number of actions generated by other NP members	1				
Number of actions generated by the public	0				
Number of actions relating to devolved budget decisions	5				
Number of actions relating to NP action plan	6				
Number of actions relating to equalities duty	1				

Using the action tracker

1. Once the notes of the NP meeting are agreed the DS will add all agreed actions to the action tracker. (*we need to decide if things like the devolved traffic schemes are an action each or one action*)
2. The action tracker will be sent to the relevant officers/person responsible for the action so they are aware the action is being monitored.

Filwood, Knowle and Windmill Hill Neighbourhood Partnership ACTION TRACKER 2012-2013

This action tracker is part of the performance management framework for Neighbourhood Partnerships. Its purpose is to monitor actions agreed at the NP - they are completed and the outcome is reported back to the NP in the agreed or reasonable time.



3. It will be presented to the NP twice a year – at the AGM (actions for the year) and in the autumn.

Filwood, Knowle and Windmill Hill Neighbourhood Partnership Action Plan 2012-13

	Priority/ Issue		Proposed Action	Who is responsible	Timescale	Measure / Monitoring	Update
1.	Reduce Crime, the Fear of Crime and Increase Community Confidence	1.1	Police to report on partnership efforts to reduce crime, including lower levels of crime, tackling ASB and the Drugs market twice each year.	Inspector Colin Salmon	2012-13	6 Monthly report given to NP 25 September 2012 and 12 March 2013	Community safety report to be given 25.09.12
		1.2	NP to agree the Community Safety Officer Delivery plan and ensure that all actions contained within it are achieved.	Lloyd Allen	2012-13	CSO Plan agreed 12 June 2012 CSO performance report given 12 March 2013	Plan agreed 12.06.2012
		1.3	Progress no drinking zone covering Filwood, part of Knowle and Windmill Hill.	Inspector Colin Salmon	25 Sept 2012	No drinking zone implemented across the NP area	No drinking zone out to public consultation October
2.	Raise Educational Aspirations	2.1	Deliver the Endeavour: Raising Aspirations Project (RAP) in Christ the King Primary School, Filwood with Ablaze and BCC CYPS.	Kurt James/Anne Peachey	25 Sept 2012	SLA signed between Christ the King and Ablaze to deliver RAP starting September 2012	SLA signed. Projects begins September.
		2.2	Create an introduction to democracy project that can be delivered as a component of the Endeavour Raising Aspirations Project suitable for primary school age children	Kurt James	25 Sept 2012	Agreement reached with BCC to support an introduction to democracy project with delivery across 2012-13 academic year	Agreement reached with BCC
3.	Raise Levels of Employment	3.1	BCC Economic Regeneration to produce half yearly job seeker statistics for the NP area;	Stephen Usmar	2012-13	Short report made available to the NP 25 September 2012 and 12 March 2013	
		3.2	BCC Economic Regeneration to hold one Job Fair in South Bristol.	Sarah Morrison	2012-13	1 Jobs Fair held in South Bristol	1 jobs fair planned to address teenage pregnancy.
4.	Improving Waste Management, Street Cleansing and Environment	4.1	NP to ensure that waste and street scene services are managed and delivered effectively, are responsive to local issues, and that the NP receives regular performance reports from May Gurney.	Richard Gwyn Sarah Howard	2012-13	May Gurney performance reports delivered 25 September 2012, 8 January 2013 and 12 March 2013 1 MG Community Steward	Verbal performance report at NP meeting
		4.2	NP to identify 3 priority waste and street projects for May Gurney, which includes addressing persistent bins on streets in Windmill Hill and Dog Fouling in Filwood.	Richard Gwyn Wayne Barlow	25 Sept 2012	1 Neighbourhood Plan produced including 3 agreed priority waste and street scene projects	NP Waste Action Plan produced
		4.3	NP to agree a gully cleansing plan for Windmill Hill with BCC Highways	Kurt James	25 Sept 2012	1 gully cleansing plan produced	Not done. New contractor in place.

	Priority/ Issue		Proposed Action	Who is responsible	Timescale	Measure / Monitoring	Update
5.	Improving Parks and Green Spaces and Environment	5.1	NP to ensure that all Parks and Green Spaces are well maintained, that the contractor, Quadron, is responsive to local issues, and that the NP receives regular performance reports from Quadron.	Richard Gwyn Quadron	2012-13	6 Monthly performance report given to NP 25 September 2012 and 12 March 2013	
		5.2	NP to identify local projects that qualify for Clean and Green Devolved funding of £500 per ward – Filwood is one of 5 priority wards.	Richard Gwyn	2012-13	Full spend of £1500 achieved on Clean and Green budget by 31 March 2013	Ongoing.
		5.3	NP to put forward environmental projects to seek funding through the £19,000 Clean and Green Fund	Richard Gwyn	8 January 2013	Number of projects gaining funding through Clean and Green fund	Clean and Green bid submitted 17.0812
		5.4	NP to identify projects for Community Payback.	Richard Gwyn	25 Sept 2012	List of Community Payback projects delivered	List of Community Payback jobs produced.
		5.5	NP to deliver all Area Green Space Plan priorities in receipt of funding 2012-13: <ul style="list-style-type: none"> • Salcombe Road Recreational Ground • Redcatch Park • Newquay Road Play Area • Marksbury Road Open Space • Perrets Park • Filwood Broadway Play Area 	Richard Gwyn John Knowlson	31 March 2013	Funding secured to deliver park improvement projects with one park improvement project started by 14 March 2013	Project manager appointed and paper coming to 25.09.12 NP meeting
6.	Improving Neighbourhood Management in the Partnership Area	6.1	NP to seek agreement between BCC Landlord Services and Housing Associations to coordinate and deliver a standardised Neighbourhood Management service in the NP area.	Kurt James	14 March 2013	1 meeting held between Landlord Services and Housing Associations to discuss NM	
		6.2	NP to ensure that Inns Court is treated as a Neighbourhood Management priority 2012-13.	Kurt James	2012-13	3 meetings held per annum to discuss Inns Court issues	
		6.3	NP to hold twice yearly meetings with key services to bring a team approach to service delivery to Filwood, Knowle and Windmill Hill;	Kurt James	31 March 2013	2 meetings held in May and November 2012	Meeting held 17.05.12
		6.4	Deliver a minimum of 4 Days of Action and/or Community Clean Ups	Neighbourhood Management Team	31 March 2013	4 Days of Action and/or Community Clean Ups	

	Priority/ Issue		Proposed Action	Who is responsible	Timescale	Measure / Monitoring	Update
7.	Improve Health and Wellbeing	7.1	Public Health and its partners to deliver Health Improvement Plan with a focus on reducing the poorest health indicators and to update the NP on progress.	Gill Brookman	8 January 2013	Public Health to deliver 1 Health Improvement Plan update presentation to NP	
		7.2	Increase the number of residents volunteering in Filwood.	NDO Team	14 March 2013	1 volunteering campaign delivered	
		7.3	Deliver a reducing isolation project for targeted at elderly residents of Filwood.	Filwood	25 Sept 2012	1 multi-agency action plan produced on reducing isolation	
8.	Spending Section 106 Funds	8.1	NP to ensure that good decisions are made on existing section 106 agreement funding including making timely decisions on funding agreements expiring in 2013.	NP	12 March 2013	Decision made on 2 section 106 agreements expiring April 2013	Virtual Community Centre and Melvin Square bus shelter agreed.
9.	Planning and Development	9.1	NP to ensure that the Knowle West Regeneration Framework is completed	NP	12 March 2013	Completed Regeneration Framework presented to the NP	KWRF paper going to BCC Cabinet 4.10.12
		9.2	NP to ensure that land on Filwood Broadway is put on the market to start the regeneration of Filwood Broadway.	NP	25 Sept 2012	Developers brief published for site 1 on Filwood Broadway	
		9.3	NP to ensure that a high quality park is delivered in the redevelopment of Filwood Park	NP	12 March 2013	HCA to deliver updated presentation to NP on Filwood Park.	
		9.4	NP to ensure that suitable developers are selected for Kingswear and Torpoint development	NP	25 Sept 2012	Development partner selected for Kingswear and Torpoint.	HCA have decided on alternative development route for this site.
		9.5	NP to ensure that good community development principles underpin resident involvement in the Regeneration Framework as it moves forward.	NP	12 March 2013	NP agrees regeneration Community Development approach with Major Projects.	Community Development and community involvement written into KWRF
10.	Improving Highways, Traffic and Transport	10.1	Parking Services to provide enforcement plan for NP area.	Wayne Dewfall	25 Sept 2012	1 Parking enforcement plan made available to NP	Parking enforcement paper coming to NP meeting 25.09.12
		10.2	NP to ensure that agreed and residual Minor Traffic, Surface Dressing Schemes, and Lines and Signs are delivered on time and on budget and agree to receive regular progress updates, including a solution to pavement parking at Tesco, Axbridge Road, Knowle.	James Dowling	12 March 2013	Highways and Traffic update reports delivered 25 September 2012, 8 January 2013 and 12 March 2013	Highways and Traffic Report produced for 25.09.12. Transport bids submitted 31.07.12

	Priority/ Issue		Proposed Action	Who is responsible	Timescale	Measure / Monitoring	Update
		10.3	NP to ensure that it receives an update on the safer route to school for Redcatch Road/St John's Lane, Windmill Hill	Mike Baugh	8 January 2013	Highways and Traffic update report on Safer Routes delivered to 8 January 2013 NP	Transport bids submitted 31.07.12
		10.4	Work with Brislington NP to improve the safety of Priory Road, Knowle and Talbot Road, Brislington, and ensure that tonnage limits are adhered to.	James Dowling	12 March 2013	Traffic management options developed for Priory/Talbot Roads.	Transport bids submitted 31.07.12
		10.5	NP to note potholes on Throgmorton Road and Creswicke Road, Filwood, and the need to prioritise Queenshill Road, School Road, Redlion Hill (Wells Road), Somerdale Avenue, St Agnes Avenue and Greenleaze for Minor Traffic Schemes.	James Dowling	12 March 2013	Roads listed added to Minor Traffic Schemes prioritisation list.	Transport bids submitted 31.07.12
		10.6	NP to ensure that there is clear signage to the South Bristol Hospital, which includes removing existing signage to the Knowle West Walk In Centre	James Dowling	25 Sept 2012	Signage to Knowle West Walk-In Centre removed.	
		10.7	Ensure that the NP area has access to a good responsive Community Transport service	NDO Team	12 March 2013	1 NP wide Transport issues meeting held.	
		10.8	NP to support and encourage the introduction of 20 mph vehicle speed limits on residential streets in the NP area.	Ed Minihane	2012-13	Ed Minihane to provide NP with 1 update on 20 mph project progress.	NP area in phase 2 of 20 mph rollout
11.	Community Involvement and Communication	11.1	NP to significantly improve local residents knowledge of and engagement with the NP, Neighbourhood Forums, and residents ability to influence its decisions.	NDO Team	2012-13	1 Community Involvement and Communication plan produced	Communication Plan produced.
		11.2	NP commits to increase the Filwood voter turnout in the November 2012 Mayoral election from 9.9% (May 2012) to 20%.	Filwood	1 Dec 2012	1 multi-agency action plan produced for Filwood.	Knowledge articles published, Mayor for the Day project ongoing, Raising Aspirations work ongoing.
		11.3	NP to increase the number of good news stories published and produces a quarterly update on what has happened and what is coming up with regard to the NP.	NDO Team and partners	2012-13	1 Community Involvement and Communication plan produced	15 NP articles submitted to Knowledge July 2012 edition. Space reserved
		11.4	NP to improve its local voluntary sector communication and engagement.	NDO Team	2012-13	1 Community Involvement and Communication plan produced	Communication Plan produced.

	Priority/ Issue		Proposed Action	Who is responsible	Timescale	Measure / Monitoring	Update
		11.5	NP to deliver a revamped Knowledge Community Newsletter that is better able to campaign within the existing Neighbourhood Management area.	Kurt James	25 Sept 2012	1 Knowledge workshop held. New design agreed.	Knowledge workshop held 10.05.2012 and new design implemented.
12.	Equalities	12.1	NP to ensure that it delivers its duty on Equalities, and works towards eliminating discrimination, narrowing inequality and promoting good relationships.	NP	12 March 2013	1 NP Equalities Training session held.	Request for workshop to be made at 25.09.12 meeting.

Windmill Hill Neighbourhood Forum

Current public priorities

Agreed 25th June 2012

A number of people made representations concerning the need for a pedestrian crossing on Windmill Hill, junction with Fraser Street. This has been taken on by Councillor Mark Bailey to explore.

1. Cotswold Road North: Criminal damage to & thefts from Motor Vehicles & Garages. Property (possibly) stolen being left in hedgerows on Cotswold road open space.

Local residents have reported that during evenings and overnight they are aware of a number of incidents of criminal damage to vehicles parked in the North of Cotswold Road. Also the residential garages in the same location have been broken into. Local people also have noticed that property such as stereos and personal items are being hidden / dumped in the hedgerows opposite these garages.

AGREED ACTIONS

- Establish the current level of reported crime for both garage breaks and criminal damage to motor vehicles.
- Neighbourhood Team patrols during the evenings
- Bristol City Council Parks – to be contacted and request hedgerows to be cut back.
- Bristol City Council – Fly-tipping – to be contacted for current levels of reported incidents.
- Neighbourhood Watch to be requested to organise a “clean up” session in conjunction with local Malago group.
- Neighbourhood Team to make contact with Garage Owners, offer crime reduction advice, encourage reporting & safer homes referral if necessary.

Outcomes

- Routine afternoon and late evening foot and mobile patrols found nothing to report between 26th June and 14th July.
- On 13th and 14th July, extra patrols were in place to provide public reassurance for the planned EDL and anti-EDL marches. We received a positive response from residents during this time.
- During the night of 15th July, two number plates were stolen. Enquiries have been made and tamperproof number plate screws were given to the victim to prevent future thefts.

- On 16th July, Safer Bristol agreed to purchase additional tamperproof number plate screws, if you would like more information on securing your number plates please contact us.
- Routine afternoon and late evening foot and mobile patrols continued between 17th July and 3rd August finding nothing to report.
- Weekly beat surgeries are held on Cotswold Road; PCSOs have been giving out crime prevention advice and encouraging residents to join the Keep Me Informed email database to receive weekly updates about their area.
- Feedback from the public has been positive; the area feels safer to walk in the day and night, and things are a lot better recently.
- On Tuesday 31 July the beat team met with Safer Bristol to discuss joint visits to residents of Eldon Terrace in regards to securing their garages, crime prevention advice within the home, and possible Safer Homes Referral.
- On Friday 3 August, PCSOs hand delivered letters to the residents of Eldon Terrace from the police and Safer Bristol. The letters encourage residents to invite the joint agencies to assist in securing their property and garages. Those who have been affected are to receive shed alarms where and when appropriate.
- Foot and mobile patrol will continue. If you see anything to report call 101 or 999 in an emergency.

Next public meeting

18 September 2012 at 7:00 PM

Knowle Neighbourhood Forum

Current public priorities

Agreed 6th July 2012

1. Anti-social behaviour at Redcatch Park - this is occurring in the evenings and over the weekends

Actions:

- Increase patrols both covert and overt
- Daily meetings with the park keeper
- Contact local Neighbourhood Watch co-ordinators to obtain specifics about issues
- Enforcement on the non drinking zone
- Speak to local football teams who use the pitch about use of language, public urination and supporters drinking alcohol
- Weekly meetings with the local youth worker and youth group

2. Cycling on pavements - this is taking place on Wells Road outside of the shops near to the junction of Broadwalk

Actions:

- Beat team to take an 'educate then legislate' stance, ie issue a warning then ticket
- Increase patrols
- Problem Solving Plan has been put in place to deal with this problem

3. Obstructive Parking on the corner of Stoneleigh Road, Stoneleigh Crescent and Broadwalk.

Parking on pavements and street corners is causing an obstruction to pedestrians and other road users on the corner of Stoneleigh Road and Stoneleigh Crescent and Broadwalk. This is happening around school run time and also outside this time bracket.

Actions:

- Local residents to be made aware of the priority by letter
- Beat team to take an 'educate then legislate' stance, i.e. issue a warning then ticket
- Increase patrols
- Problem Solving Plan has been put in place to deal with this problem

Outcomes

1. Anti-social behaviour at Redcatch Park

- 28th June – a motorcycle was stolen from outside the park. The motorcycle belonged to a youth attending the park
- 3rd July - Suspected deliberate ignition of toilet bins although no damage was caused
- 14th July - Report of motorbikes revving engines in the park, a follow up found that the bikes were outside the park and made off prior to police attendance.
- 16th July – Reports were received of a group of youths inside the park with motorbikes. Police attending the area did a tour of the park and found nothing.
- 22nd July – We had reports of a youth with a Staffordshire type bulldog that was worrying other residents of the park. Enquiries are ongoing to identify the owner.
- Patrols and regular meetings with the park keeper will continue.

2. Cycling on pavements

- This problem, although identified by the forum as a priority, has been highlighted as not conforming to the current policy of the City Council regarding cycling. The matter has been referred to the Neighbourhood Delivery Team. Their findings will be published at a later date
- Overt and covert patrols by the beat team are continuing.

3. Obstructive Parking

Patrols are ongoing

Spoken to numerous members of the community

A walk about street meeting was held on 10th August

Filwood Neighbourhood Forum

Current public priorities

Agreed 1st August 2012

1. Drug dealing (all times) - Melvin Square/Daventry Road

- Targeted police patrols
- Regular Stop Searches in the area
- Liaise with Op Beacon
- Look into issuing offenders with Acceptable Behaviour Contracts or Injunctions
- Consider target-hardening options

2. Anti-social behaviour (school holidays and evenings) - Dakin Close

- Regular police patrols
- Liaise with Places for People and issue banning letters to youths not living in the area
- Liaise with Bristol City Council if offenders live in nearby council properties
- Target persistent offenders
- Issue persistent offenders with Acceptable Behaviour Contracts
- Consider target hardening options

3. Street drinking and associated anti-social behaviour (daytime) - Leinster Avenue shops

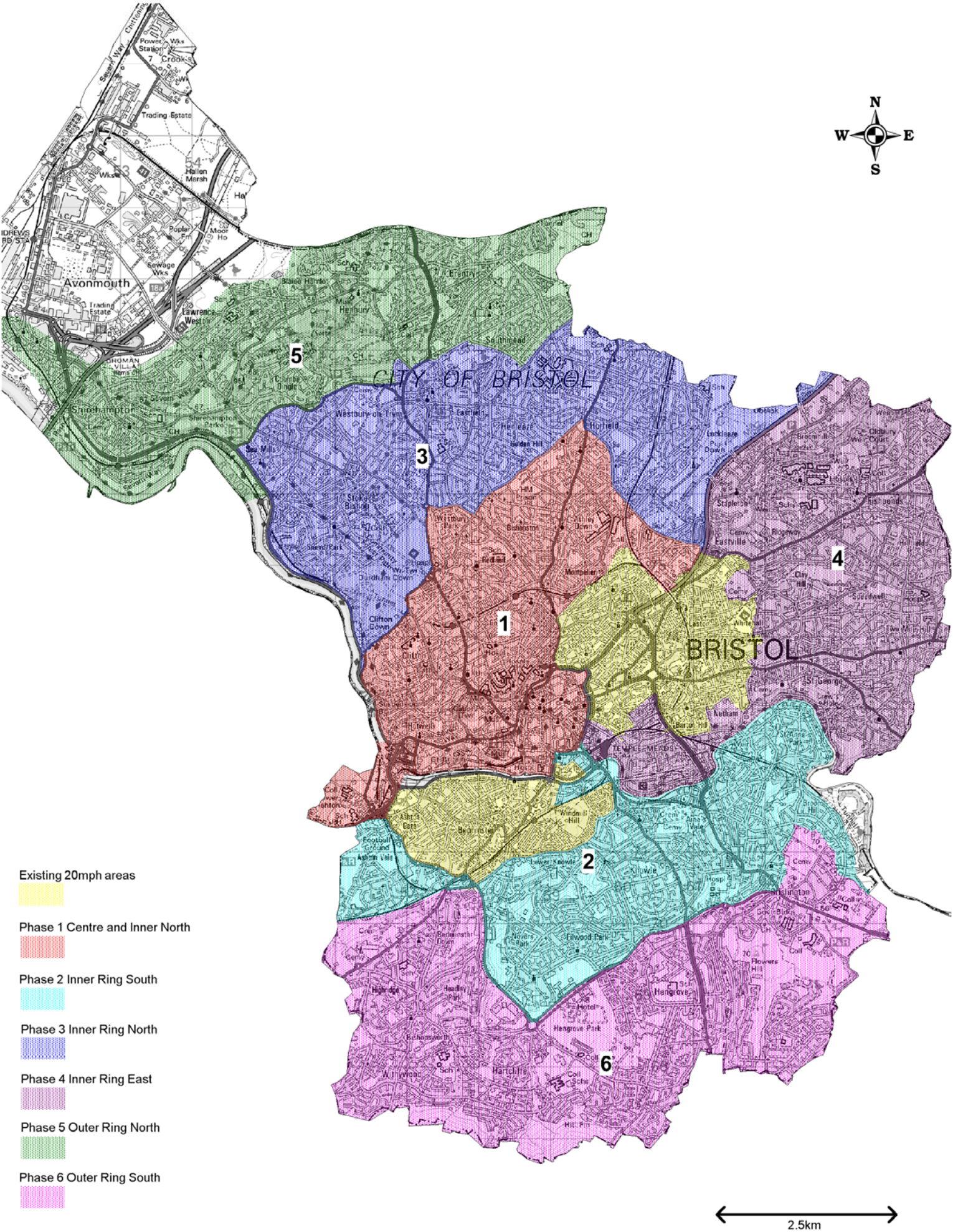
- Regular police patrols
- Target persistent offenders
- Utilise Section 27 Violent Crime Reduction Act Dispersal Notices
- Issue persistent offenders with Acceptable Behaviour Contracts or injunctions
- Consider target hardening options

[View previous priorities](#)

Next public meeting

7 November 2012 at 7:00 PM

Appendix 1 -Proposed Phasing of 20mph rollout across the city


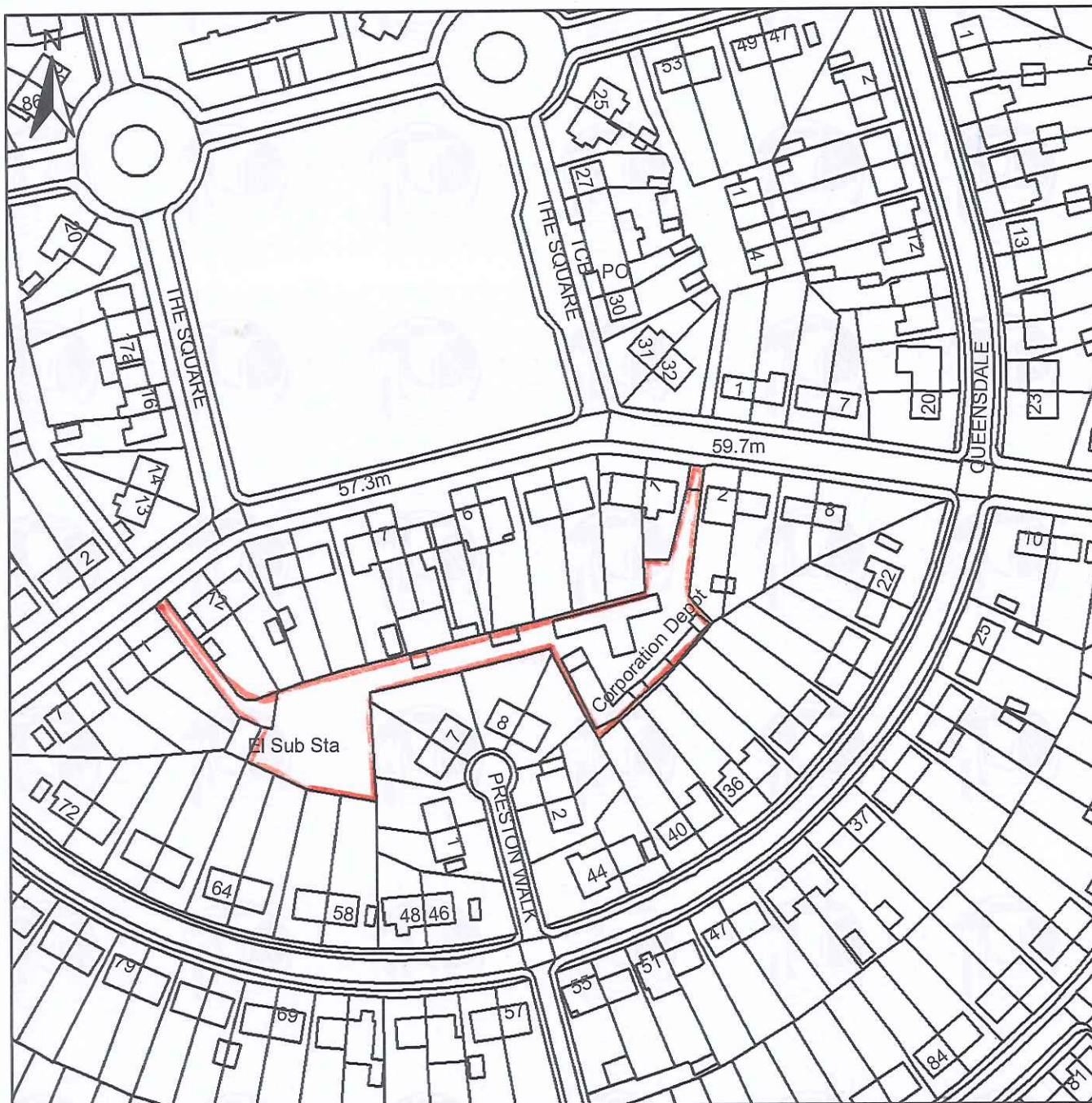


- Existing 20mph areas
- Phase 1 Centre and Inner North
- Phase 2 Inner Ring South
- Phase 3 Inner Ring North
- Phase 4 Inner Ring East
- Phase 5 Outer Ring North
- Phase 6 Outer Ring South

2.5km



Appendix (7) G



1:1,458

Legend

© Crown Copyright 2012
 100023406.
 Unauthorised
 reproduction infringes
 Crown Copyright and may
 lead to civil proceedings.
 Bristol City Council.

